





















## Fast Fun 20m

0.0		Start of route
0.2		R onto Carrs Mill Rd
3.6		R onto MD-144 E
3.7		L onto Morgan Station Rd
4.4		Slight L onto Old Frederick Rd
5.6		At the traffic circle, continue straight to stay on Old Frederick Rd
7.1		L onto Watersville Rd
7.5		Continue onto Hardy Rd
8.3		L onto St Michaels Rd
9.6		Slight L onto Florence Rd

9.6 miles. +556/-454 feet

10.7		Cross 94 Woodbine Rd
11.2		L to remain on Forence Rd
12.7		L onto Ed Warfield Rd
13.1		L onto Duvall Rd
15.1		R onto Ae Mullinix Rd
16.6		L onto Daisy Rd
17.2		R onto Bushy Park Rd
17.7		R onto Carrs Mill Rd
19.9		L into parking lot
19.9		End of route

10.3 miles. +533/-549 feet