






















## Fun Rollers 29m

0.0		Start of route
0.1		R onto Carrs Mill Rd
2.3		L onto Bushy Park Rd
2.9		L onto Daisy Rd
4.4		R onto Ed Warfield Rd
5.9		R onto Jennings Chapel Rd
5.9		L onto Jones Rd
6.5		R onto Hipsley Mill Rd
9.7		L onto MD-650 Damascus RD CAUTION TRAFFIC
13.6		L onto Howard Chapel Rd
15.7		L onto Jennings Chapel Rd

15.7 miles. +816/-960 feet

17.0		L to stay on Jennings Chapel Rd
20.1		Sharp R onto Florence Rd
21.6		L onto Ed Warfield Rd
22.0		L onto Duvall Rd
24.0		R onto Ae Mullinix Rd
25.5		L onto Daisy Rd
26.1		R onto Bushy Park Rd
26.6		R onto Carrs Mill Rd
28.8		L into Parking Lot
28.8		End of route

13.1 miles. +722/-637 feet