












## LK\_Route\_22

0.0		Start of route
0.2		R onto Carrs Mill Rd
2.3		L onto Bushy Park Rd
2.9		L onto Daisy Rd
3.4		R onto Ae Mullinix Rd
5.5		L onto MD-94 S
6.3		R onto Old Annapolis Rd
7.5		Continue onto St Michaels Rd
8.1		L onto Hardy Rd
9.6		L onto Long Corner Rd
10.9		At the traffic circle, take the 2nd exit and stay on Long Corner Rd

10.9 miles. +754/-529 feet

12.2		L onto New Cut Rd
12.9		L onto Florence Rd
13.1		R onto Shaffers Mill Rd
14.1		R onto Shaffersville Rd
14.2		Continue onto Florence Rd
14.6		R to stay on Florence Rd
17.6		Slight L onto Ed Warfield Rd
18.2		L onto Daisy Rd
19.8		R onto Bushy Park Rd
20.3		R onto Carrs Mill Rd
22.5		L
22.6		End of route

11.7 miles. +526/-710 feet