






















650 Frolic 30m

0.0		Start of route
0.2		R onto Carrs Mill Rd
2.4		L onto Bushy Park Rd
2.9		L onto Daisy Rd
4.5		R onto Ed Warfield Rd
5.1		Slight R onto Florence Rd
8.1		L to stay on Florence Rd
8.5		L to stay on Florence Rd
9.6		L onto Mullinix Mill Rd
11.8		L onto Long Corner Rd
13.1		L onto 108/650

13.1 miles. +844/-832 feet

14.6		Continue onto MD-650 S
18.8		L onto Howard Chapel Rd
20.9		L onto Jennings Chapel Rd
22.2		Slight L to stay on Jennings Chapel Rd
23.9		R onto Ed Warfield Rd
25.4		L onto Daisy Rd
27.0		R onto Bushy Park Rd
27.5		R onto Carrs Mill Rd
29.7		L into Comm Cntr
29.9		End of route

16.8 miles. +693/-723 feet