







650 Frolic 23m

0.0		Start of route
0.2		R onto Carrs Mill Rd
2.4		L onto Bushy Park Rd
2.9		L onto Daisy Rd
4.5		R onto Ed Warfield Rd
4.6		R
4.6		R onto Ed Warfield Rd
5.1		Slight R onto Florence Rd
6.5		Sharp L onto Jennings Chapel Rd
7.9		R onto Jones Rd
8.5		R onto Hipsley Mill Rd
8.9		R onto Annapolis Rock Rd

8.9 miles. +424/-595 feet

10.6		L onto MD-94 S
12.3		L onto 108/650
13.8		L onto Hipsley Mill Rd
17.5		L onto Jennings Chapel Rd
17.7		R onto Ed Warfield Rd
19.1		L onto Daisy Rd
20.7		R onto Bushy Park Rd
21.3		R onto Carrs Mill Rd
23.4		L into Comm Cntr
23.6		End of route

14.7 miles. +842/-770 feet