


























Adventure 31m

0.0		Start of route
0.2		R onto Carrs Mill Rd
2.3		L onto Bushy Park Rd
2.9		L onto Daisy Rd
3.4		R onto Ae Mullinix Rd
4.9		L onto Duvall Rd
7.0		R onto Ed Warfield Rd
7.4		Slight R onto Florence Rd
10.4		Florence Rd turns slightly R and becomes St Michaels Rd
11.7		L onto Hardy Rd
13.3		L onto Long Corner Rd

13.3 miles. +913/-735 feet

30.6		L
30.8		End of route

2.3 miles. +2/-0 feet

14.2		L onto Florence Rd
16.4		R onto Mullinix Mill Rd
18.7		L onto Long Corner Rd
19.9		L onto MD-108 E
20.2		L onto MD-94 N
22.0		R onto Annapolis Rock Rd
23.7		Slight L onto Hipsley Mill Rd
24.7		L onto Jennings Chapel Rd
24.9		R onto Ed Warfield Rd
26.4		L onto Daisy Rd
27.9		R onto Bushy Park Rd
28.5		R onto Carrs Mill Rd

15.1 miles. +910/-1287 feet