





















Adventure 23m

0.0		Start of route
0.2		R onto Carrs Mill Rd
2.3		L onto Bushy Park Rd
2.9		L onto Daisy Rd
3.4		R onto Ae Mullinix Rd
4.9		L onto Duvall Rd
7.0		R onto Ed Warfield Rd
7.4		Slight R onto Florence Rd
10.4		Florence Rd turns slightly R and becomes St Michaels Rd
11.7		L onto Hardy Rd
13.3		R onto Long Corner Rd

13.3 miles. +907/-727 feet

13.8		R onto MD-144 E
14.2		L onto W Watersville Rd
14.5		R onto Old Frederick Rd
17.4		At the traffic circle, continue straight to stay on Old Frederick Rd
18.6		Slight R onto Morgan Station Rd
19.4		R onto MD-144 W
19.4		L onto Carrs Mill Rd
22.9		L
23.1		End of route

9.7 miles. +395/-584 feet